

APPENDIX E

OVERALL DEVELOPMENT SITE ABORIGINAL HERITAGE ITEM REPORT

C.4 ABORIGINAL HERITAGE ITEMS AND MAP

ABORIGINAL HERITAGE ITEMS

Table 1 Aboriginal heritage items - avoid impacts

| Survey Unit | Site Name / Item |
|-----------------------------------------------------------------------------|------------------|
| Existing Aboriginal Heritage Items of the Development Consent | |
| SU15 | SU15/L1 |
| SU17 | SU17/L2 |
| SU27 | SU27/L1 |
| Additional Aboriginal Heritage Items as part of the Modified Project | |
| SU 55 | AFT 1 + PAD |
| SU 63 | AFT 5 + PAD |
| SU 60 | IF1 |
| SU 61 | IF2 |
| SU 181 | PAD 2 |
| SU 62 | PAD 3 |
| SU 66 | Cultural Site 1 |
| SU 116 | Cultural Site 2 |

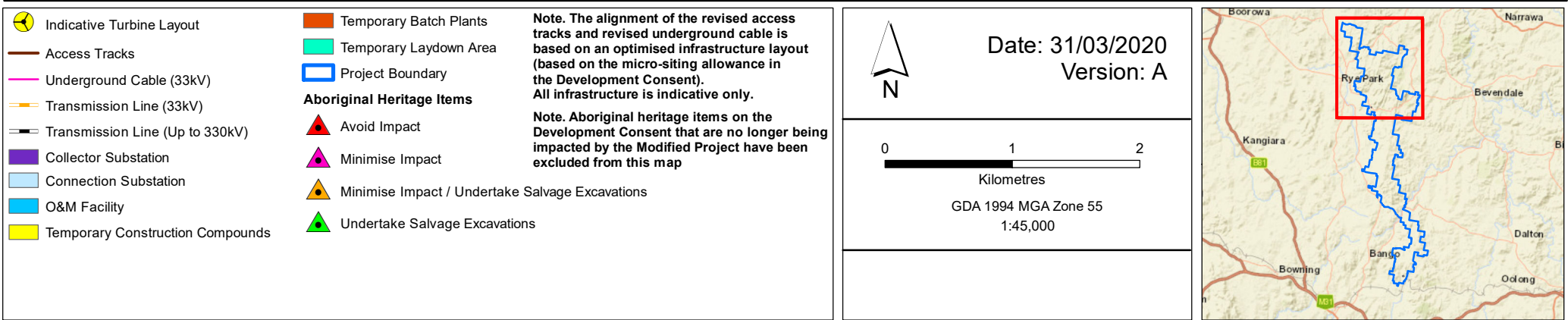
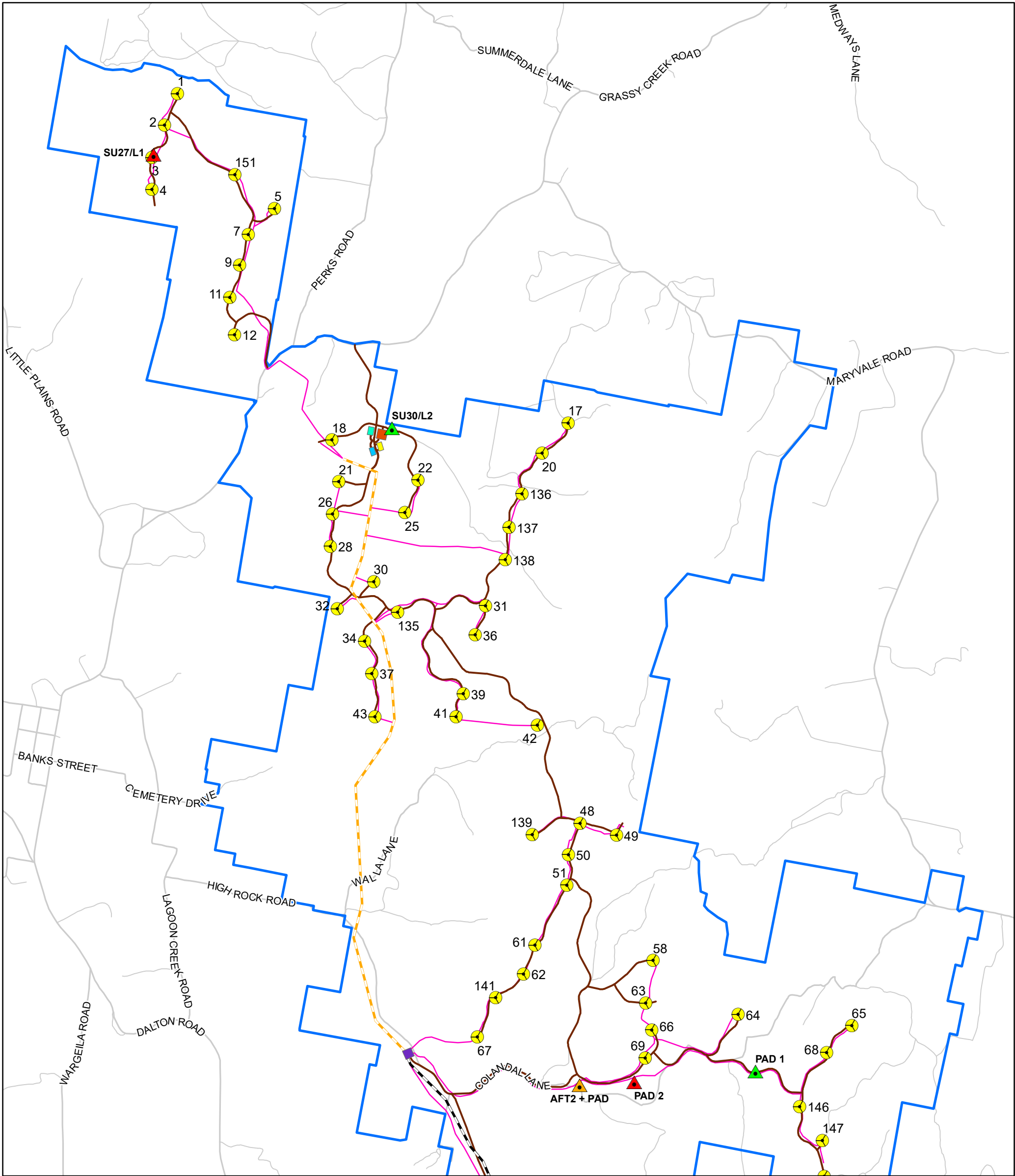
Table 2 Aboriginal heritage items - minimise impacts

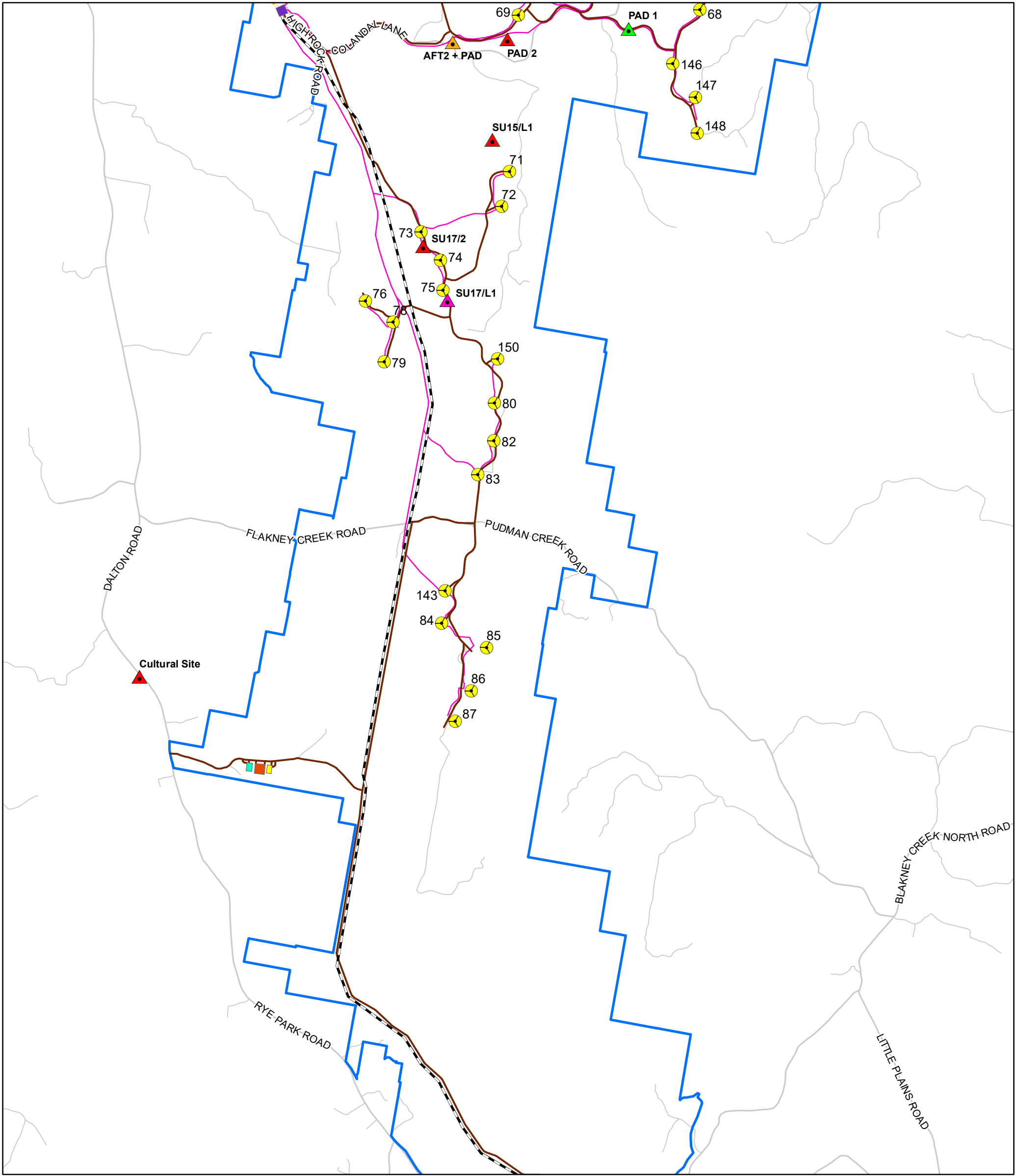
| Survey Unit | Site Name / Item |
|-----------------------------------------------------------------------------|-------------------------------------------------------|
| Existing Aboriginal Heritage Items of the Development Consent | |
| SU3 | SU3/L1, SU3/L2 |
| SU4 | SU4/L1 |
| SU6 | SU6/L1 |
| SU8 | SU8/L1 |
| SU23 | SU23/L1, SU23/L2 |
| SU24 | SU24/L1 |
| Additional Aboriginal Heritage Items as part of the Modified Project | |
| SU17 | SU17/L1 |
| SU109 | AFT 2 + PAD – (salvage if impacts can't be minimised) |
| S83 | AFT 3 + PAD – (salvage if impacts can't be minimised) |
| SU116 | AFT 4 + PAD – (salvage if impacts can't be minimised) |

Table 3 Aboriginal heritage items - undertake salvage excavations

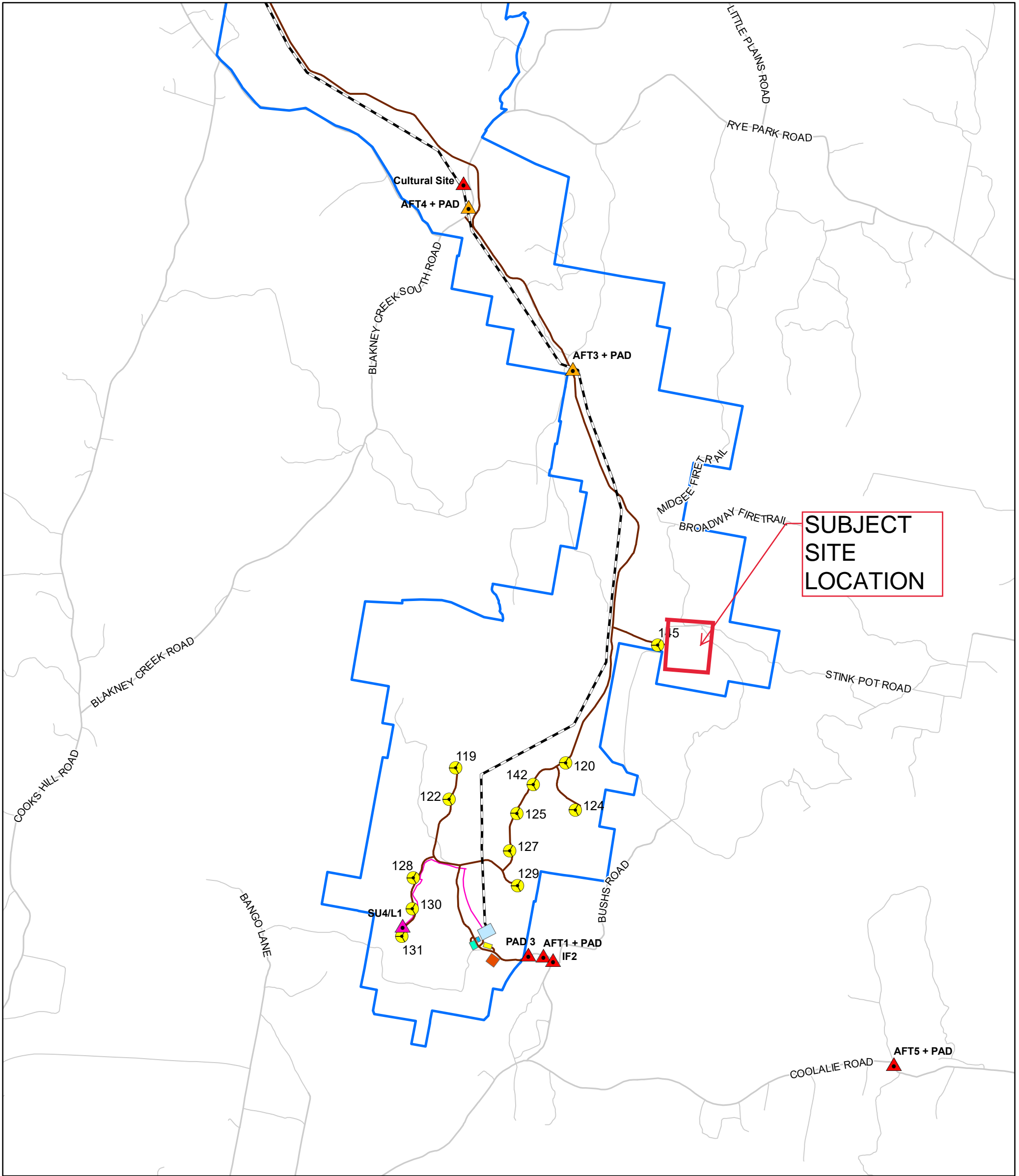
| Survey Unit | Site Name / Item |
|------------------------------------------------------------------------|---------------------------|
| Additional Aboriginal Heritage Items on the Development Consent | |
| SU30 | SU30/L1, SU30/L2, SU30/L3 |

| Survey Unit | Site Name / Item |
|-----------------------------------------------------------------------------|------------------|
| SU33 | SU33/L3 |
| Additional Aboriginal Heritage Items as part of the Modified Project | |
| SU172 | PAD 1 |





| | | | | |
|--------------------------------------------------------------------------------------------------------------------------------------------------------------------------------------------------------------------------------------------------------------------------------------------------------------------------------------------------|--------------------------------------------------------------------------------------------------------------------------------------------------------------------------------------------------------------------------------------------------------------------------------------------------------------------------------------------------------------------|--------------------------------------------------------------------------------------------------------------------------------------------------------------------------------------------------------------------------------------------------------------------------------------------------------------------------------------------------------------------------------------------------------------------------|-------------------------------------------------------------------------------------------------------------------------------------------------------------|--|
| <ul style="list-style-type: none"> Indicative Turbine Layout Access Tracks Underground Cable (33kV) Transmission Line (33kV) Transmission Line (Up to 330kV) Collector Substation Connection Substation O&M Facility Temporary Construction Compounds | <ul style="list-style-type: none"> Temporary Batch Plants Temporary Laydown Area Project Boundary <p>Aboriginal Heritage Items</p> <ul style="list-style-type: none"> Avoid Impact Minimise Impact Minimise Impact / Undertake Salvage Excavations Undertake Salvage Excavations | <p>Note. The alignment of the revised access tracks and revised underground cable is based on an optimised infrastructure layout (based on the micro-siting allowance in the Development Consent). All infrastructure is indicative only.</p> <p>Note. Aboriginal heritage items on the Development Consent that are no longer being impacted by the Modified Project have been excluded from this map</p> | <div> <p>N</p> </div> <div> <p>Date: 31/03/2020 Version: A</p> </div> <div> <p>0 1 2 Kilometres</p> <p>GDA 1994 MGA Zone 55 1:45,000</p> </div> | |
|--------------------------------------------------------------------------------------------------------------------------------------------------------------------------------------------------------------------------------------------------------------------------------------------------------------------------------------------------|--------------------------------------------------------------------------------------------------------------------------------------------------------------------------------------------------------------------------------------------------------------------------------------------------------------------------------------------------------------------|--------------------------------------------------------------------------------------------------------------------------------------------------------------------------------------------------------------------------------------------------------------------------------------------------------------------------------------------------------------------------------------------------------------------------|-------------------------------------------------------------------------------------------------------------------------------------------------------------|--|



Indicative Turbine Layout

Access Tracks

Underground Cable (33kV)

Transmission Line (33kV)

Transmission Line (Up to 330kV)

Collector Substation

Connection Substation

O&M Facility

Temporary Construction Compounds

Temporary Batch Plants

Temporary Laydown Area

Project Boundary

Aboriginal Heritage Items

Avoid Impact

Minimise Impact

Minimise Impact / Undertake Salvage Excavations

Undertake Salvage Excavations

Note. The alignment of the revised access tracks and revised underground cable is based on an optimised infrastructure layout (based on the micro-siting allowance in the Development Consent). All infrastructure is indicative only.

Note. Aboriginal heritage items on the Development Consent that are no longer being impacted by the Modified Project have been excluded from this map

Date: 31/03/2020
Version: A

0

1

2

Kilometres

GDA 1994 MGA Zone 55
1:45,000

Document Path: G:\GIS\Development_Sites\NSW\RyePark\Maps\Working\RPWF_133_Aboriginal Heritage Items_20200407.mxd

